





* ENVIRONMENTALLY SENSITIVE AREAS INCLUDE ALL STREAMS AS DEFINED BY THE RIPARIAN AREA REGULATIONS AND MAY NOT BE SHOWN ON THIS MAP.


Legend


 DPA No.1 - CITY CENTRE


 DPA No. 2 - GEOTECHNICAL HAZARDS


 DPA No. 3 - HIGHWAY CORRIDOR GATEWAY


 DPA No. 4 - WILDFIRE HAZARDS

 DPA No. 5 - INFILL & SMALL LOT RESIDENTIAL

 DPA No. 7 - MULTI-FAMILY RESIDENTIAL

 DPA No. 6 - ENVIRONMENTALLY SENSITIVE AREAS

 City Boundary

 STEEP SLOPES

SOURCES

WILD FIRE HAZARD AREAS WERE GENERATED FROM AIR PHOTOS AND INFORMATION SUPPLIED BY:
-THE FOREST PROTECTION BRANCH
-CITY OF MERRITT FIRE DEPARTMENT

CADASTRAL BASE (ALBERS NAD83):
ORIGINAL BASE SUPPLIED BY INTEGRATED CADASTRAL INFORMATION SOCIETY (ICI)

MINISTRY OF ENVIRONMENT: WATER FEATURES



City of Merritt

Official Community Plan

Flourishing Under The Sun

SCHEDULE D

DEVELOPMENT PERMIT AREAS

Land Use Designation Map
Official Community Plan Bylaw No.2116, 2011

