

CITY OF MERRITT

BYLAW 2297

A BYLAW TO AMEND THE OFFICIAL COMMUNITY PLAN

WHEREAS the Municipal Council of the City of Merritt has received an application to amend the City of Merritt Official Community Plan Bylaw No 2116, 2011;

NOW THEREFORE the Municipal Council for the City of Merritt in open meeting assembled, **ENACTS AS FOLLOWS:**

Citation

1. This Bylaw shall be cited as the **“Official Community Plan Amendment Bylaw No. 2297, 2020”**.

Amendments

2. The Official Community Plan Land Use Designation Map for North Nicola is amended to change the parcel legally described as Lot A District Lot 121 Section 22 Township 91 Kamloops Division Yale District Plan KAP79511, PID: 026-478-129 (2587 Forksdale Avenue) from “Future Development” to “Residential” and “Parks, Schools & Open Spaces”, and would appear as attached in Schedule “A” which forms part of this Bylaw.

READ A FIRST TIME this 15th day of December, 2020

READ A SECOND TIME this 15th day of December, 2020

PUBLIC HEARING this 26th day of January, 2021

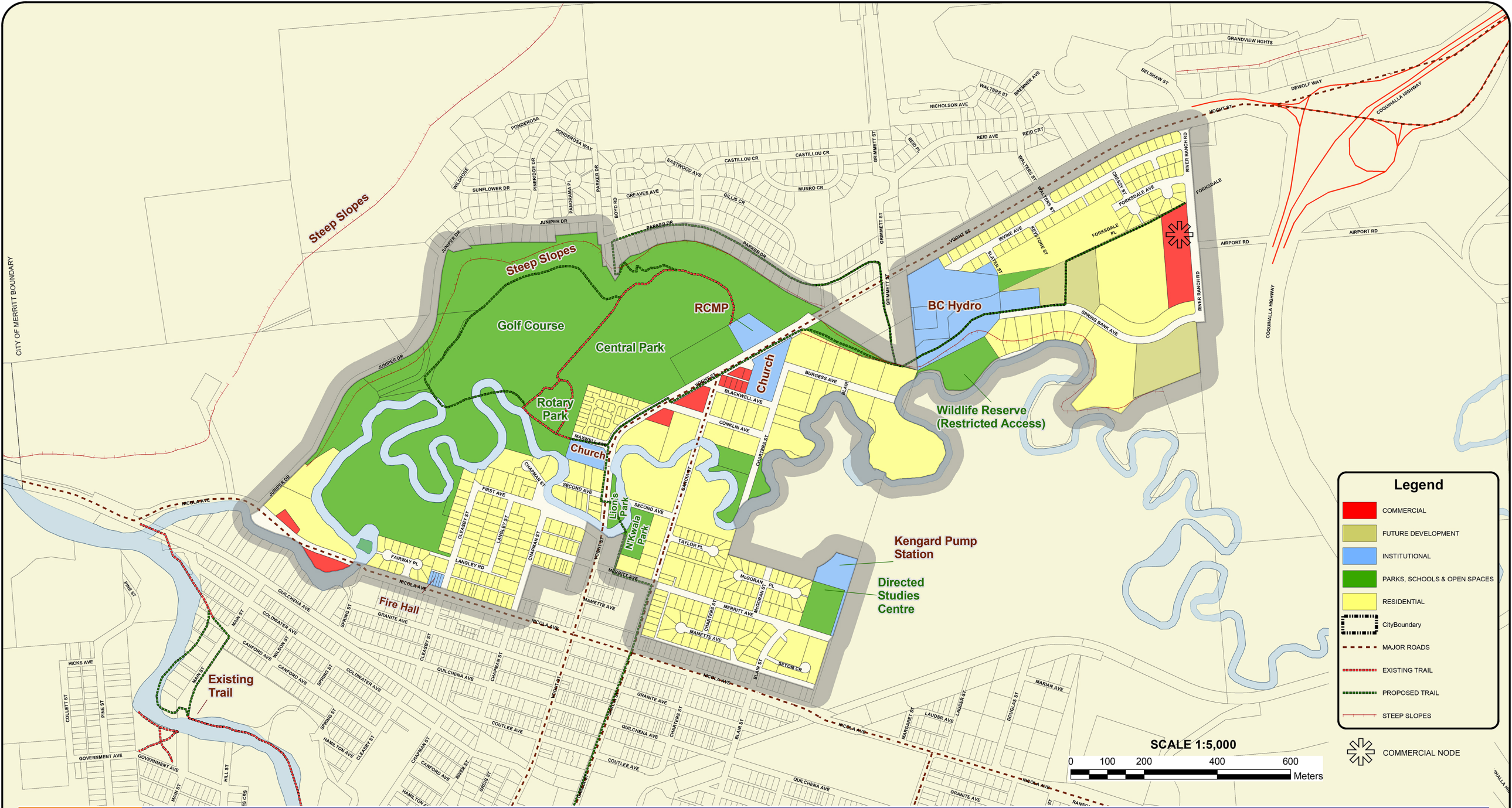
READ A THIRD TIME this ____ day of ____, 2021

ADOPTED this ____ day of ____, 2021

Linda Brown
Mayor


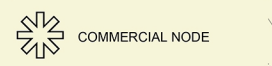
Greg Lewis
Corporate Officer

CITY OF MERRITT BOUNDARY



Legend

- COMMERCIAL
- FUTURE DEVELOPMENT
- INSTITUTIONAL
- PARKS, SCHOOLS & OPEN SPACES
- RESIDENTIAL
- City Boundary
- MAJOR ROADS
- EXISTING TRAIL
- PROPOSED TRAIL
- STEEP SLOPES



City of Merritt
Official Community Plan
Flourishing Under The Sun

North Nicola
Land Use Designation Map
Official Community Plan Bylaw No. 2116, 2011

